



# Sailing Tour In 7 Days Nosy Be, Nosy Iranja, Mitsio, Radama


**Offer ID:** UAM-88

**Length of Time:** Auf Anfrage

**Price from:** Auf Anfrage €

The Radama Islands are a volcanic archipelago located approximately 45 miles from Nosy Be. Of these islands, only the largest one, "La Grande Mitsio," is inhabited, while the others have inherited the name of "virgin islands." Explore these untouched paradises on your next Day trip from Nosy Be!

## Travel Days

Day Description	Images
<p><b>Day 1: Nosy Be – Nosy Ankazoberavina-Nosy Antsoa</b></p> <p>Embarkation at the Crater (Ambatoloaka) and departure towards <b>Nosy Ankazoberavina</b>, an island declared a marine protected area, characterized by the nests of <b>sea turtles</b> on the beach and the lemurs populating the forest.</p> <p>Visit to the island, morning snorkeling and swimming. After lunch, visit to the islands <b>Nosy Antsoa</b> and <b>Ankyvonjy</b>.</p> <p>The islands are populated by various species of seabirds.</p> <p>Overnight in the bay.</p>	 A photograph of a sea turtle swimming underwater. The turtle is seen from a side profile, moving towards the left. Its head is slightly lowered, and its front flipper is extended forward. The shell is dark with a pattern of lighter, yellowish-brown scutes. The background is a clear, blue-green water with some light filtering through, suggesting an underwater environment.

## Day Description

### Day 2: Nosy Iranja-Radama Islands

Departure to Nosy Iranja, the last stop before entering the Radama Archipelago, characterized by a very white sandbar that connects two small islands at low tide, and by crystal clear water, ideal for swimming.

On the small main island, there is a small village and a lighthouse that can be visited, offering a magnificent view from above.

Overnight stay on the coast near Baramamay.

## Images



## Day Description

### Day 3: Nosy Kalakajoro

After breakfast, we will sail towards Nosy Kalakajoro, the first island of Radama.

Nosy Kalakajoro is the highest of the Radama islands. It is also the northernmost. Its west side features a coral reef.

This island is famous for its shipyards. Artisans carve pirogues and dhows using a simple adze. We will anchor in front of a beautiful sandy beach on the west side.

Diving will take place in front of the island, along the steep slope of the continental shelf.

Visit the village and overnight stay in Kalakajoro.

## Images



## Day Description

### Day 4: Nosy Antany Mora

Enjoy breakfast and a boat trip to Nosy Antany Mora, the sacred island for the Sakalava people.

The Radama Islands are a Malagasy archipelago located south of Nosy Be in the Mozambique Channel. It consists of 4 islands: Nosy Kalakarojo, Nosy Ovy, Nosy Antany Mora, and Nosy Valiha. Have lunch by the beach and spend the day exploring the island.

Nosy Antany Mora is a sacred island for the Sakalava people and is also a nesting site for many seabirds. The area is great for snorkeling and hiking.

Overnight stay in Antany Mora.

## Images





## Day Description

### Day 5: Nosy Kalakajoro and Nosy Valiha

Departure to **Nosy Valiha**, an island known for its variety of coral species and fish grounds.

**Nosy Valiha** is home to corals, invertebrates, and unique species found nowhere else in the world. Its seabed is particularly rich in fish.


Lastly, **Nosy Ovy (or Barafia)** is the largest island in the archipelago. The island features mango trees, coffee plants, and royal tombs.


In the afternoon, return to **Kalakajoro** by landing on the island of Nosy Berafia.

Overnight stay in Kalakajoro.

## Images



Day Description	Images
<p><b>Day 6: Nosy Ankazoberavina - Bay of the Russians</b></p> <p>Sail towards Nosy Ankazoberavina and overnight in the Bay of the Russians.</p> <p>For those who prefer to spend their time on land, Ankazoberavina, which means "island of large-leaved trees" in Malagasy, offers 14 hectares of rainforest at the northwest tip of Madagascar, surrounded by the warm waters of the Mozambique Channel in an area rich in sharks, tuna, and dolphins.</p> <p>The neighboring islands of Antsoha and the Sugarloaf "Nosy Ankivonjy" are part of Madagascar's protected areas.</p> <p>It is the only ecotourism structure in the area.</p>	

Day Description	Images
<p><b>Day 7 – Nosy Tanikely</b></p> <p>Departure to the marine park of Nosy Tanikely: it is characterized by rich coral beds visited by sea turtles and is a famous diving spot.</p> <p>Nosy Antanihely, "the island of the small country" or Nosy Tanikely has acquired the status of a marine and coastal protected area for several years.</p> <p>The management of the park is entrusted to the association "Tanihely National Park", which consists of three institutional units, including the Madagascar National Park.</p> <p>Despite its small size, Nosy Tanikely is known for its remarkable biodiversity. Snorkeling in the morning, lunch on board, return to the crater in the afternoon, and disembarkation.</p>	



# Facts & Figures

2 Guests	7-Day Full Board Package per Person	€
3 Guests	7-Day Full Board Package per Person	€
4 Guests	7-Day Full Board Package per Person	€
6 Guests	7-Day Full Board Package per Person	€
7 Guests	7-Day Full Board Package per Person	€
8 Guests	7-Day Full Board Package per Person	€

## Services

### **Day includes:**

A private charter boat with only 2 guests on board

Full board on board.

Private cabin with individual sanitary facilities.

A very good chef on board who prepares all meals

Individual design of the sailing trip

### **Day does not include:**

International and domestic flights,

Tips and drinks,

Your personal insurances.

The price for the visa: +/- 20 €.